



PROPERTY REPORT

8828 S Santa Elizabeth Dr, Goodyear, AZ 85338



Presented by

John Deutsch | REALTOR®


Mobile: (480) 256-8688

Main: johnnyd@homesinestrellamountain.com

West USA Realty
17750 Elliot Rd #116
Goodyear, AZ 85338

8828 S Santa Elizabeth Dr, Goodyear, AZ 85338



Legend:  Subject Property

 FOR SALE

• New, Active: 7/13/2020

List Price

\$94,000

List Date: 7/13/2020

Days in RPR: 6

This report contains data and information that is publicly available and/or licensed from third parties and is provided to you on an "as is" and "as available" basis. The information is not verified or guaranteed. Neither this report nor the estimated value of a property is an appraisal of the property. Any valuation shown in this report has been generated by use of proprietary computer software that assembles publicly available property records and certain proprietary data to arrive at an approximate estimate of a property's value. Some portions of this report may have been provided by an RPR user; RPR is not responsible for any content provided by its users. RPR and its information providers shall not be liable for any claim or loss resulting from the content of, or errors or omissions in, information contained in this report.

Home Facts

Public Remarks

BEAUTIFUL .98 ACRE LOT WITH LEVEL TOPOGRAPHY AND GREAT VIEWS OF THE ESTRELLA MOUNTAINS. LOCATED IN THE MASTER PLANNED COMMUNITY OF ESTRELLA MOUNTAIN RANCH. BUILD YOUR DREAM HOME AND ENJOY ALL THE AMENITIES ESTRELLA HAS TO OFFER. WATER PARKS, CLUBHOUSES, CAFE'S, HIKING TRAILS, BIKE PATHS, TWO LAKES WITH FREE BOATING AND FISHING, JACK NICKLAUS DESIGNED GOLF COURSE, SPORTS COURTS AND MUCH MORE. MULTIPLE SOCIAL EVENTS EVERY MONTH. THIRTY MINUTES TO PHOENIX. TWENTY MINUTES TO NFL AND NHL GAMES. TEN MINUTES TO SEMI ANNUAL NASCAR EVENTS. FIVE MINUTES TO SPRING TRAINING BASEBALL. MINIMUM 3,000 SQ FT HOME REQUIRED PER GUIDELINES.

Home Facts	Public Facts	Listing Facts	Realtor Refinements
Property Type	Lot/Land	Lot/Land	-
Property Subtype	Residential-Vacant Land	Less Than 1 Acre	-
Bedrooms	-	-	-
Total Baths	-	-	-
Full Baths	-	-	-
Partial Baths	-	-	-
Living Area (sq ft)	-	-	-
Lot Size	0.98 acres	0.98 acres	-
Lot Dimensions	42554 SF	IRR	-

Homeowner Facts

Owner Name (Public)	Rowley Jason J & Belinotti-Rowley Julie A
Owner Name (Listing)	Jason J & Julie A Rowley
Mailing Address	14247 N 138Th Dr Surprise AZ 85379-8498

Extended Home Facts



Legend:  Subject Property

Exterior Features

Road	Asphalt
Sewer	Sewer - Public
Utilities	Aps
Water	City Franchise
Lot Size Dimensions	IRR
Lot Size Range	.50 - .99 Acres

Exterior Details

Lot Size - Square Feet	42554 sq ft
Lot Size - Acres	0.977 ac
Neighborhood Code	012

Location Details

Directions to Property	I - 10 TO ESTRELLA PKWY, SOUTH ALMOST TEN MILES TO SANTA ELIZABETH, TURN LEFT AND FOLLOW AROUND TO LOT ON RIGHT.
Subdivision	Estrella Parcel 8
Zoning	PAD
Location Features	Golf Course Subd, Lake Subdivision, Mountain View
Walkability Score (out of 5)	Overall: 0.2 Amenity: 0.2 Leisure: 0.2

Land Listing Details

Listing ID	6102906
Listing Source	
Fence Features	None
Present Use	Residential Lot
Topography	Level
Price per Acre	\$95,918
Crop Features	Natural Vegetation

Schools (from Listing Data)

Elementary School	Estrella Mountain Elementary School
Middle School	Estrella Middle School
High School	Estrella Foothills High School

(based on location)

Elementary School	Estrella Mountain Elementary School
Middle School	Estrella Mountain Elementary School
High School	Estrella Foothills High School
School Districts	Liberty Elementary District Buckeye Union High School District

Property Photos





Historical Photos





Property History

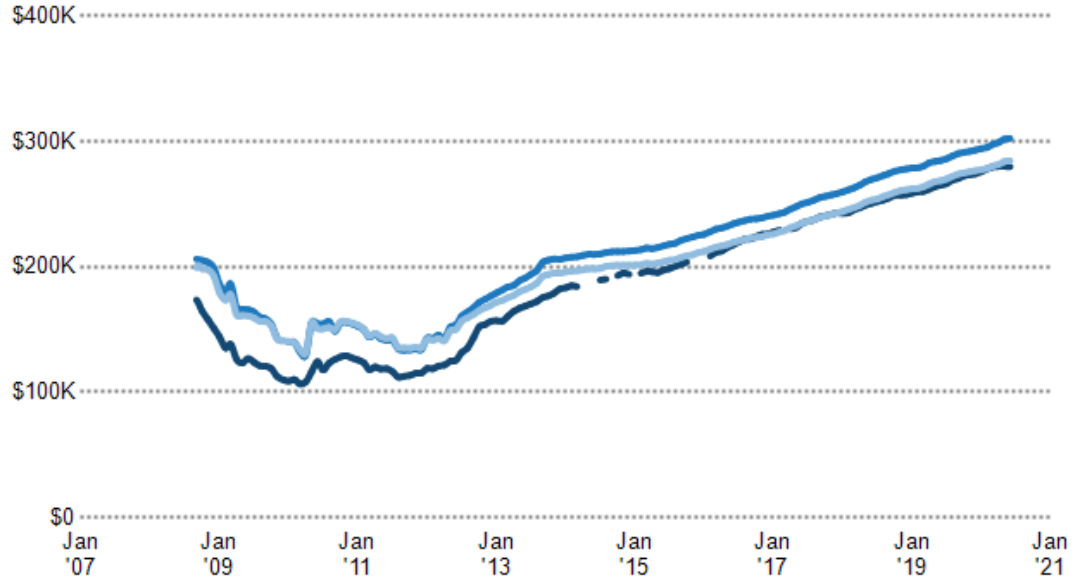
Median Estimated Home Value

This chart displays property estimates for an area and a subject property, where one has been selected. Estimated home values are generated by a valuation model and are not formal appraisals.

Data Source: Valuation calculations based on public records and MLS sources where licensed

Update Frequency: Monthly

85338
Maricopa County
Arizona



Sales History

Sales Date	Sales Amount	Price per sq. ft.
7/2/2001	\$96,400	—

Assessed Values

Date	Improvements	Land	Total	Tax
2020	—	\$13,965	\$13,965	—
2019	—	\$20,805	\$20,805	\$776
2018	—	\$14,340	\$14,340	\$748
2017	—	\$12,150	\$12,150	\$730
2016	—	\$9,750	\$9,750	\$700
2015	—	\$9,072	\$9,072	\$742
2014	—	—	—	\$720
2013	—	\$6,080	\$6,080	\$786
2012	—	\$6,080	\$6,080	\$753
2011	—	—	—	\$975
2010	—	\$32,960	\$32,960	\$3,418
2008	—	—	—	—

Legal Description

APN:	Tax ID:	Zoning:	Census Tract:
400-03-065	—	PAD	040137233.083005

Abbreviated Description:
LOT:41 SUBD:ESTRELLA PARCEL
8 SEC/TWN/RNG/MER:SEC 1 TWN
1S RING 2W ESTRELLA PARCEL 8
MCR 318-39

City/Municipality/Township:
Goodyear, AZ 85338

Deed Records

Recording Date	4/27/2006	4/27/2006	4/27/2006
Document Type	Intrafamily Transfer	Intrafamily Transfer	Intrafamily Transfer
Sales Price Code	Transfer Tax on document indicated as EXEMPT.	Non-arms length transaction.	Transfer Tax on document indicated as EXEMPT.
Buyer Name	JASON J ROWLEY, JULIE A BELINOTTI ROWLEY	JULIE A BELINOTTI ROWLEY	JULIE A BELINOTTI ROWLEY
Buyer ID	Husband and Wife	Married women as her sole and separate property	Married women as her sole and separate property
Seller Name	JULIE A BELINOTTI ROWLEY	JASON ROWLEY	JULIE A BELINOTTI ROWLEY, JULIE A BELINOTTI
Seller ID	Married women as her sole and separate property	Married Man as his sole and separate property	Married women as her sole and separate property
Document #	2006-0565627	2006-0565625	2006-0565624
Contract Date	4/26/2006	4/26/2006	4/26/2006
Inter-family Transfer	1	1	1

Neighborhood: Housing Stats and Charts

	85338	Goodyear	Maricopa County	Arizona	USA
Median Estimated Home Value	\$280K	\$311K	\$302K	\$284K	\$249K
Estimated Home Value 12-Month Change	+5.5%	+4.2%	+6.2%	+5.9%	+2%
Median List Price	\$319K	\$342K	\$365K	\$299K	\$128K
List Price 1-Month Change	+0.2%	+2.1%	+3.1%	+2%	+4.4%
List Price 12-Month Change	+7.1%	+6%	+8.9%	+6.8%	+2.7%
Median Home Age	14	14	29	30	41
Own	72%	75%	61%	64%	64%
Rent	28%	25%	39%	36%	36%
\$ Value of All Buildings for which Permits Were Issued	—	—	\$6.58B	\$9.73B	\$271B
% Change in Permits for All Buildings	—	—	+12%	+14%	+4%
% Change in \$ Value for All Buildings	—	—	+13%	+12%	+5%

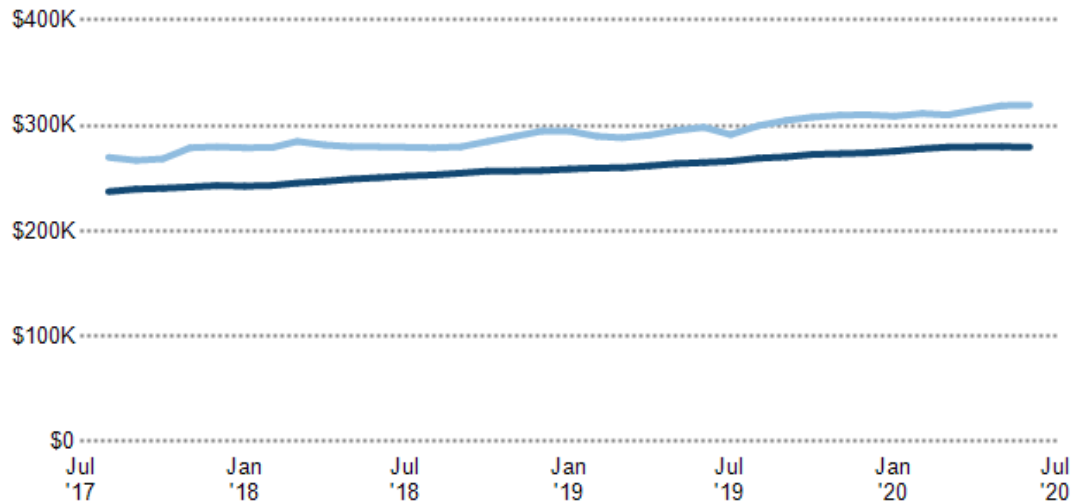
Median Estimated Home Value vs. Median Listing Price

This chart compares a ZIP code's median estimated home value with its median listing price. Estimated home values are generated by a valuation model and are not formal appraisals.

Data Source: Public records data; listing price data from on- and off-market listings sources

Update Frequency: Monthly

■ Median Estimated Value
■ Median List Price



Median Sales Price vs. Sales Volume

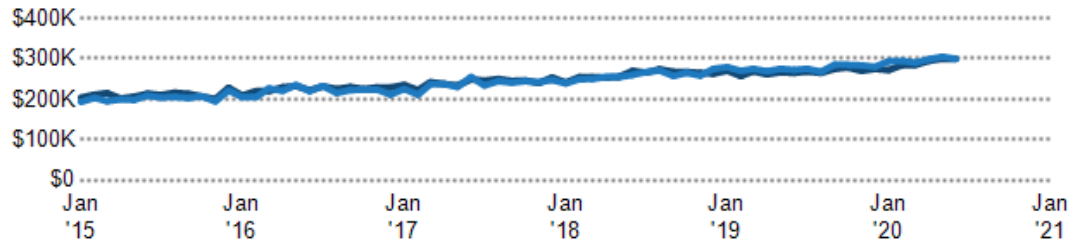
This chart compares the price trend and sales volume for homes in an area. Home prices typically follow sales volume, with a time lag, since sales activity is the driver behind price movements.

Data Source: Public records and listings data

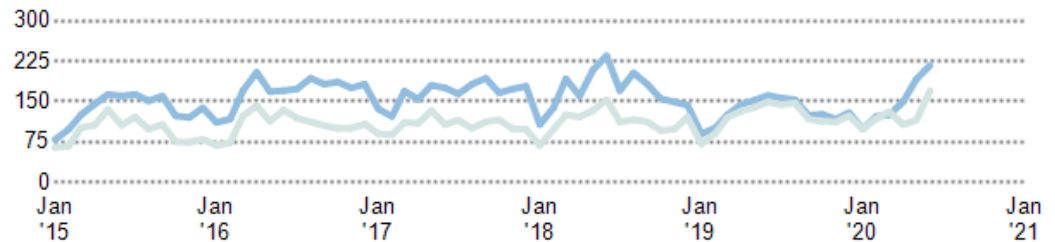
Update Frequency: Monthly



Median Sales Price



Sales Volume



Median Listing Price vs. Listing Volume

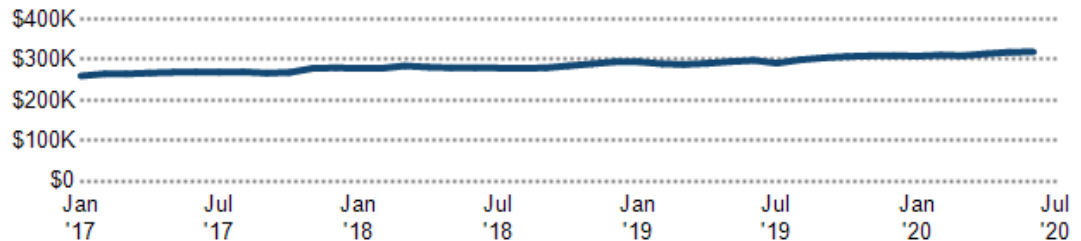
This chart compares the listing price and listing volume for homes in an area. Listing prices often follow listing volume, with a time lag, because supply can drive price movements.

Data Source: On- and off-market listings sources

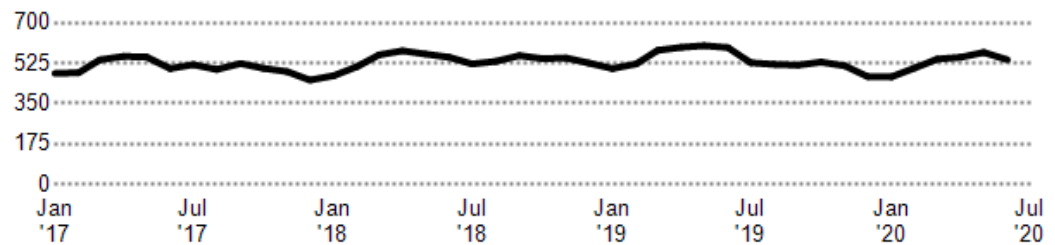
Update Frequency: Monthly



Median List Price



Listing Volume



Listing Inventory

This chart shows the number of For Sale listings in a ZIP code.

Data Source: On- and off-market listings sources

Update Frequency: Daily



Inventory of Distressed Listings



This chart shows the count of distressed properties (all stages of foreclosure) that are for sale in a ZIP code.

Data Source: Public records and MLS data where licensed

Update Frequency: Daily

Inventory of Distressed Listings

Size of Homes Sold

This chart shows the distribution of homes reported sold in the past six months of different sizes in the area of your search.

Data Source: Public records data

Update Frequency: Monthly

Sales Count By Living Area



Neighborhood: People Stats and Charts

	85338	Goodyear	Maricopa County	Arizona	USA
Population	48.6K	77.5K	4.25M	6.95M	323M
Population Density per Sq Mi	685	405	462	61.2	—
Population Change since 2010	+36.9%	+38.1%	+16.3%	+3.3%	+7.7%
Median Age	34	38	36	37	38
Male / Female Ratio	50%	48%	49%	50%	49%

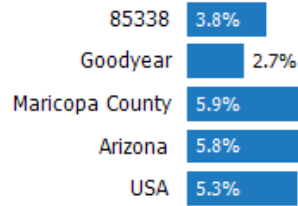
Education Levels of Population

This chart shows the educational achievement levels of adults in an area, compared with other geographies.

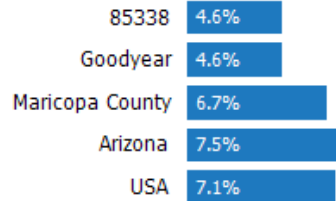
Data Source: U.S. Census American Community Survey via Esri, 2016

Update Frequency: Annually

Less Than 9th Grade



9-12th Grade/No Diploma




High School Graduate



Associate Degree



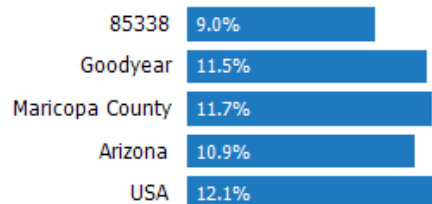
Bachelor's Degree



At Least a College Education



Grad/Professional Degree



Population of Children by Age Group

This chart shows the distribution of the population of children by age range — from birth to 17 — in the area of your search.

Data Source: U.S. Census

Update Frequency: Annually

85338



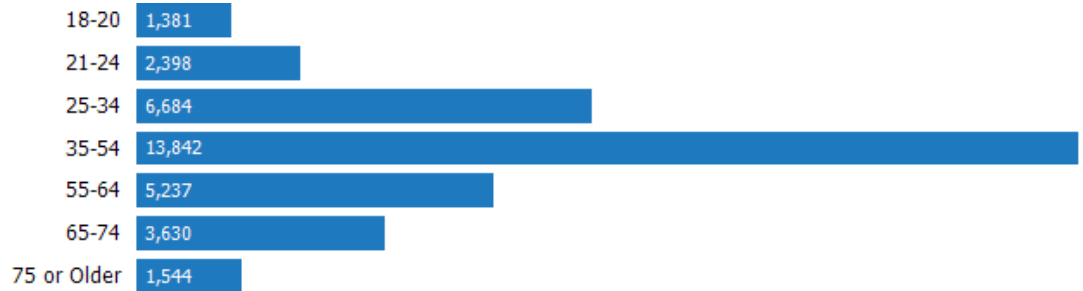
Population of Adults by Age Group

This chart shows the distribution of the population of adults by age range — from 18 to 75-plus — in the area of your search.

Data Source: U.S. Census

Update Frequency: Annually

85338



Households With Children

This chart shows the distribution of households with children, categorized by marital status, in the area of your search.

Data Source: U.S. Census

Update Frequency: Annually

85338



Household Income Brackets

This chart shows annual household income levels within an area.

Data Source: U.S. Census

Update Frequency: Annually

85338



Presidential Voting Pattern

This chart shows how residents of a county voted in the 2016 presidential election.

Data Source: USElectionAtlas.org

Update Frequency: Quadrennially



Neighborhood: Economic Stats and Charts

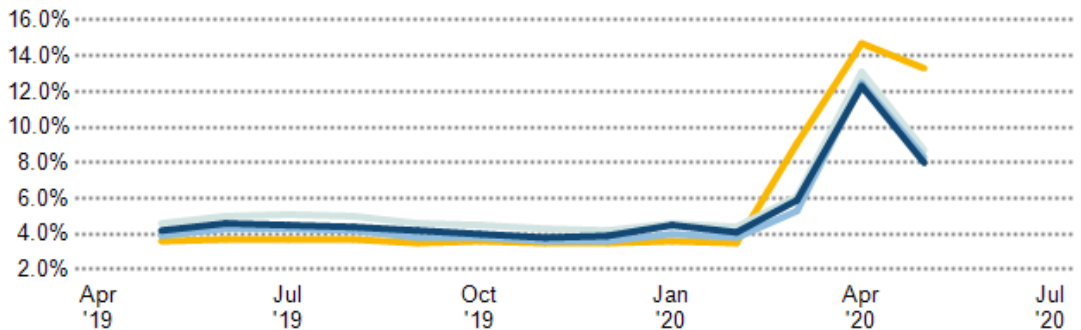
	85338	Goodyear	Maricopa County	Arizona	USA
Income Per Capita	\$26,162	\$22,467	\$30,186	\$27,964	\$31,177
Median Household Income	\$74,349	\$80,336	\$61,606	\$56,213	\$60,293
Unemployment Rate	—	8%	8.3%	8.7%	13.3%
Unemployment Number	—	3.31K	191K	309K	21M
Employment Number	—	37.9K	2.12M	3.23M	137M
Labor Force Number	—	41.2K	2.31M	3.54M	158M

Unemployment Rate

This chart shows the unemployment trend in the area of your search. The unemployment rate is an important driver behind the housing market.

Data Source: Bureau of Labor Statistics

Update Frequency: Monthly



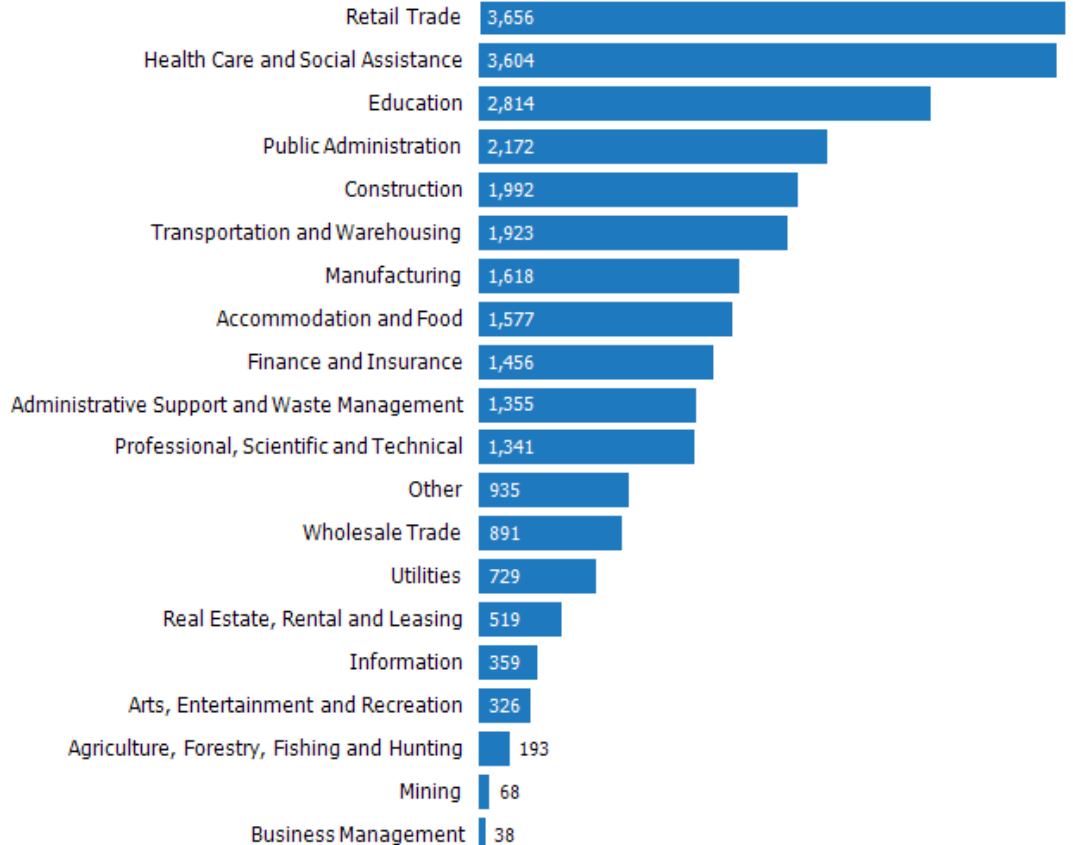
Occupational Categories

This chart shows categories of employment within an area.

Data Source: U.S. Census

Update Frequency: Annually

85338



Neighborhood: Quality of Life Stats and Charts

Quality of Life in 85338

	85338	Goodyear	Maricopa County	Arizona	USA
Elevation (in feet)	270	297	409	815	—
Annual Rainfall (in inches)	8.5	8.5	10.08	13.12	—
Annual Snowfall (in inches)	0	0.06	0.76	13.11	—
Days of Full Sun (per year)	180	180	180	172	—
Travel Time to Work (in minutes)	—	30	26	25	27
Water Quality - Health Violations	—	—	0.2	—	—
Water Quality - Monitoring and Report Violations	—	—	1.62	—	—
Superfund Sites	3	2	12	20	2,395
Brownfield Sites	No	No	Yes	Yes	Yes

Average Commute Time

This chart shows average commute times to work, in minutes, by percentage of an area's population.

Data Source: U.S. Census

Update Frequency: Annually

85338

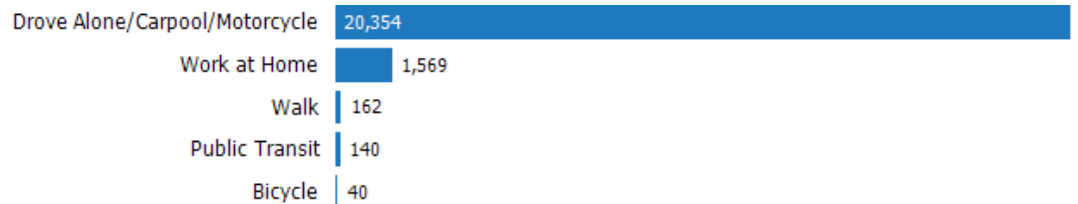


How People Get to Work

This chart shows the types of transportation that residents of the area you searched use for their commute.

Data Source: U.S. Census

Update Frequency: Annually



Average Monthly Temperature

This chart shows average temperatures in the area you searched.

Data Source: NOAA

Update Frequency: Annually



School: Estrella Mountain Elementary School

School Details

Name
Estrella Mountain
Elementary School

Level
Elementary, Middle

Type
Public

Grades Served
K-8

School District
Liberty Elementary School
District

Address
10301 S San Miguel Ave,
Goodyear, AZ 85338

Phone
(623) 474-6600

School Facts

	Estrella Mountain Elementary School	Liberty Elementary School District
Overall Grade	B	B-
Total Enrollment	539	3,399
Students per Teacher	18:1	19:1
Students in Free Lunch Program	26%	57%
Academic Grade	B	C+
Average GPA	3.27 (out of 3 responses)	3.27 (out of 3 responses)
Math Proficiency	48%	37%
Reading Proficiency	54%	38%
Gifted Students	4%	—
AP Enrollments	—	—
Graduation Rate	—	—
Average ACT Score	—	—
Average SAT Score	—	—
Teacher Grade	A	B+
Average Teacher Salary	\$50,114	\$50,114
Teachers in 1st or 2nd Year	7%	10%

About this data: Facts and proficiency scores are provided by Niche, which compiles scores, community reviews and other data about schools across the United States. Ratings for this school are based on the most recent available facts for each school and district. Data compiled from the U.S. Department of Education, Private School Universe Survey, Common Core Data and others.

Source: Niche Update Frequency: Quarterly

School: Estrella Middle School

School Details

Name
Estrella Middle School

Level
Middle

Type
Public

Grades Served
—

School District
—

Address
Address not available

Phone
—

School Facts

Estrella Middle School

—

Overall Grade

Total Enrollment

—

—

Students per Teacher

Students in Free Lunch Program

—

—

Academic Grade

Average GPA

—

—

Math Proficiency

—

—

Reading Proficiency

—

—

Gifted Students

—

—

AP Enrollments

—

—

Graduation Rate

—

—

Average ACT Score

—

—

Average SAT Score

—

—

Teacher Grade

Average Teacher Salary

—

—

Teachers in 1st or 2nd Year

—

—

*About this data: Facts and proficiency scores are provided by Niche, which compiles scores, community reviews and other data about schools across the United States. Ratings for this school are based on the most recent available facts for each school and district. Data compiled from the U.S. Department of Education, Private School Universe Survey, Common Core Data and others.
Source: Niche Update Frequency: Quarterly*

School: Estrella Foothills High School

School Details

Name
Estrella Foothills High School

Level
High

Type
Public

Grades Served
9-12

School District
Buckeye Union High School District

Address
13033 S Estrella Pkwy,
Goodyear, AZ 85338

Phone
(623) 327-2470

School Facts

Estrella Foothills High School

Buckeye Union High School District

Overall Grade

B+

B

Total Enrollment

1,066

4,069

Students per Teacher

23:1

22:1

Students in Free Lunch Program

33%

56%

Academic Grade

B

B-

Average GPA

3.31 (out of 559 responses)

3.29 (out of 1759 responses)

Math Proficiency

52%

41%

Reading Proficiency

42%

30%

Gifted Students

—

—

AP Enrollments

285

—

Graduation Rate

87%

90%

Average ACT Score

26 (out of 40 responses)

24 (out of 133 responses)

Average SAT Score

1,150 (out of 97 responses)

1,090 (out of 265 responses)

Teacher Grade

B

B+

Average Teacher Salary

\$52,769

\$52,769

Teachers in 1st or 2nd Year

25%

11%

About this data: Facts and proficiency scores are provided by Niche, which compiles scores, community reviews and other data about schools across the United States. Ratings for this school are based on the most recent available facts for each school and district. Data compiled from the U.S. Department of Education, Private School Universe Survey, Common Core Data and others.

Source: Niche Update Frequency: Quarterly